




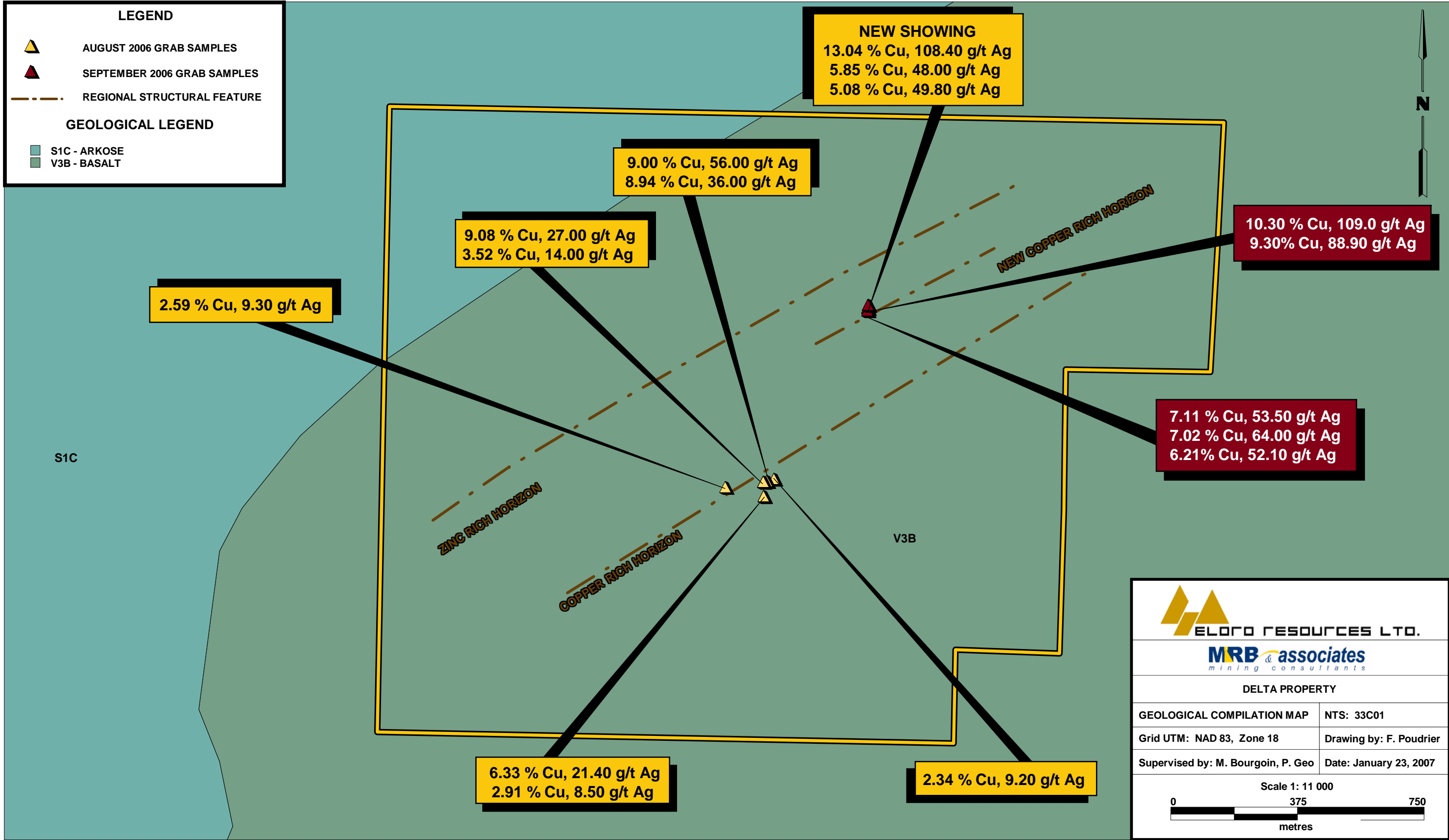


LEGEND

-  AUGUST 2006 GRAB SAMPLES
-  SEPTEMBER 2006 GRAB SAMPLES
-  REGIONAL STRUCTURAL FEATURE

GEOLOGICAL LEGEND

-  S1C - ARKOSE
-  V3B - BASALT



NEW SHOWING
13.04 % Cu, 108.40 g/t Ag
5.85 % Cu, 48.00 g/t Ag
5.08 % Cu, 49.80 g/t Ag

9.00 % Cu, 56.00 g/t Ag
8.94 % Cu, 36.00 g/t Ag

9.08 % Cu, 27.00 g/t Ag
3.52 % Cu, 14.00 g/t Ag



2.59 % Cu, 9.30 g/t Ag

10.30 % Cu, 109.0 g/t Ag
9.30% Cu, 88.90 g/t Ag

7.11 % Cu, 53.50 g/t Ag
7.02 % Cu, 64.00 g/t Ag
6.21% Cu, 52.10 g/t Ag

6.33 % Cu, 21.40 g/t Ag
2.91 % Cu, 8.50 g/t Ag

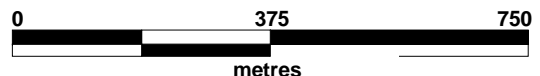
2.34 % Cu, 9.20 g/t Ag

 **ELOVO RESOURCES LTD.**
 **MRB & associates**
mining consultants

DELTA PROPERTY

GEOLOGICAL COMPILATION MAP	NTS: 33C01
Grid UTM: NAD 83, Zone 18	Drawing by: F. Poudrier
Supervised by: M. Bourgoin, P. Geo	Date: January 23, 2007

Scale 1: 11 000



metres