


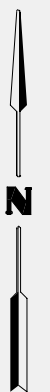


**LEGEND**

-  AUGUST 2006 GRAB SAMPLES
-  SEPTEMBER 2006 GRAB SAMPLES
-  REGIONAL STRUCTURAL FEATURE



**NEW SHOWING**  
 13.04 % Cu, 108.40 g/t Ag  
 5.85 % Cu, 48.00 g/t Ag  
 5.08 % Cu, 49.80 g/t Ag

9.00 % Cu, 56.00 g/t Ag  
 8.94 % Cu, 36.00 g/t Ag

9.08 % Cu, 27.00 g/t Ag  
 3.52 % Cu, 14.00 g/t Ag

10.30 % Cu, 109.0 g/t Ag  
 9.30% Cu, 88.90 g/t Ag


2.59 % Cu, 9.30 g/t Ag

7.11 % Cu, 53.50 g/t Ag  
 7.02 % Cu, 64.00 g/t Ag  
 6.21% Cu, 52.10 g/t Ag


ZINC RICH HORIZON  
 COPPER RICH HORIZON

6.33 % Cu, 21.40 g/t Ag  
 2.91 % Cu, 8.50 g/t Ag

2.34 % Cu, 9.20 g/t Ag



**ELOVO RESOURCES LTD.**

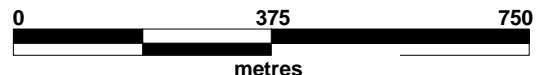


**MRB & associates**  
 mining consultants

**DELTA PROPERTY**

PROPERTY LOCATION MAP	NTS: 33C01
Grid UTM: NAD 83, Zone 18	Drawing by: F. Poudrier
Supervised by: M. Bourgoin, P. Geo	Date: January 23, 2007

Scale 1: 11 000



metres