


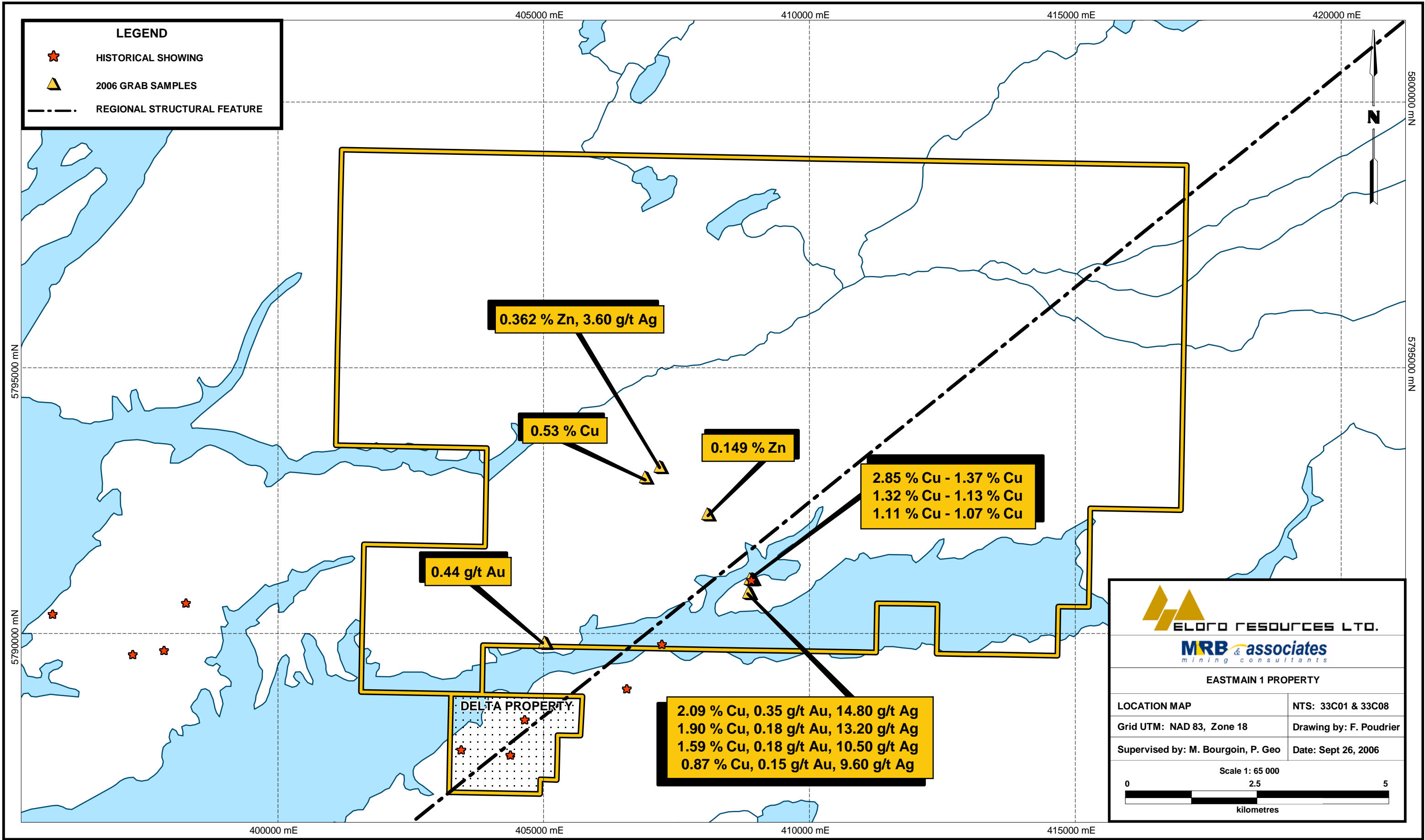




**LEGEND**

-  HISTORICAL SHOWING
-  2006 GRAB SAMPLES
-  REGIONAL STRUCTURAL FEATURE





**ELORO RESOURCES LTD.**

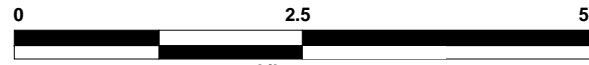


**MRB & associates**  
mining consultants

**EASTMAIN 1 PROPERTY**

LOCATION MAP	NTS: 33C01 & 33C08
Grid UTM: NAD 83, Zone 18	Drawing by: F. Poudrier
Supervised by: M. Bourgoin, P. Geo	Date: Sept 26, 2006

Scale 1: 65 000



0                      2.5                      5  
kilometres

**DELTA PROPERTY**